





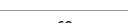


LEGEND

-  Planning Application Area
-  Sand excavation
-  Fill placed for access platform and ramp
-  Area of soil stripping
-  Soil storage mounds
-  Limit of sand excavation
-  Ground contours 1m intervals (mAOD)

NOTES

- The original drawing prepared by GWP Consultants dated 11.12.2020 (titled: Working scheme: Excavation of second lift)
- Soil storage and movement will be scheduled to minimise rehandling from soil mounds.
- Steep access ramp suitable for tracked excavator and wheel loader.
- Sand to be excavated by excavator sat at 75.5m level

This drawing is the property of Grundon Waste Management Ltd and must not be used or copied without prior written consent. ©
 Ordnance Survey Copyright Licence No 100039885

GRUNDON

Grundon Sand and Gravel Ltd
 Estates Department, Grange Lane
 Beenham, Berks, RG7 5PY
 Tel: 01189 714040 estates@grundon.com

Site
 FRITH END QUARRY

Project
 HILL EXTENSION

Title
 Working Scheme_Stage 2

Scale 1:1000 @ A3	Date DECEMBER 2020
----------------------	-----------------------

Drawing No
 DG/QO/FRI/HE/04B